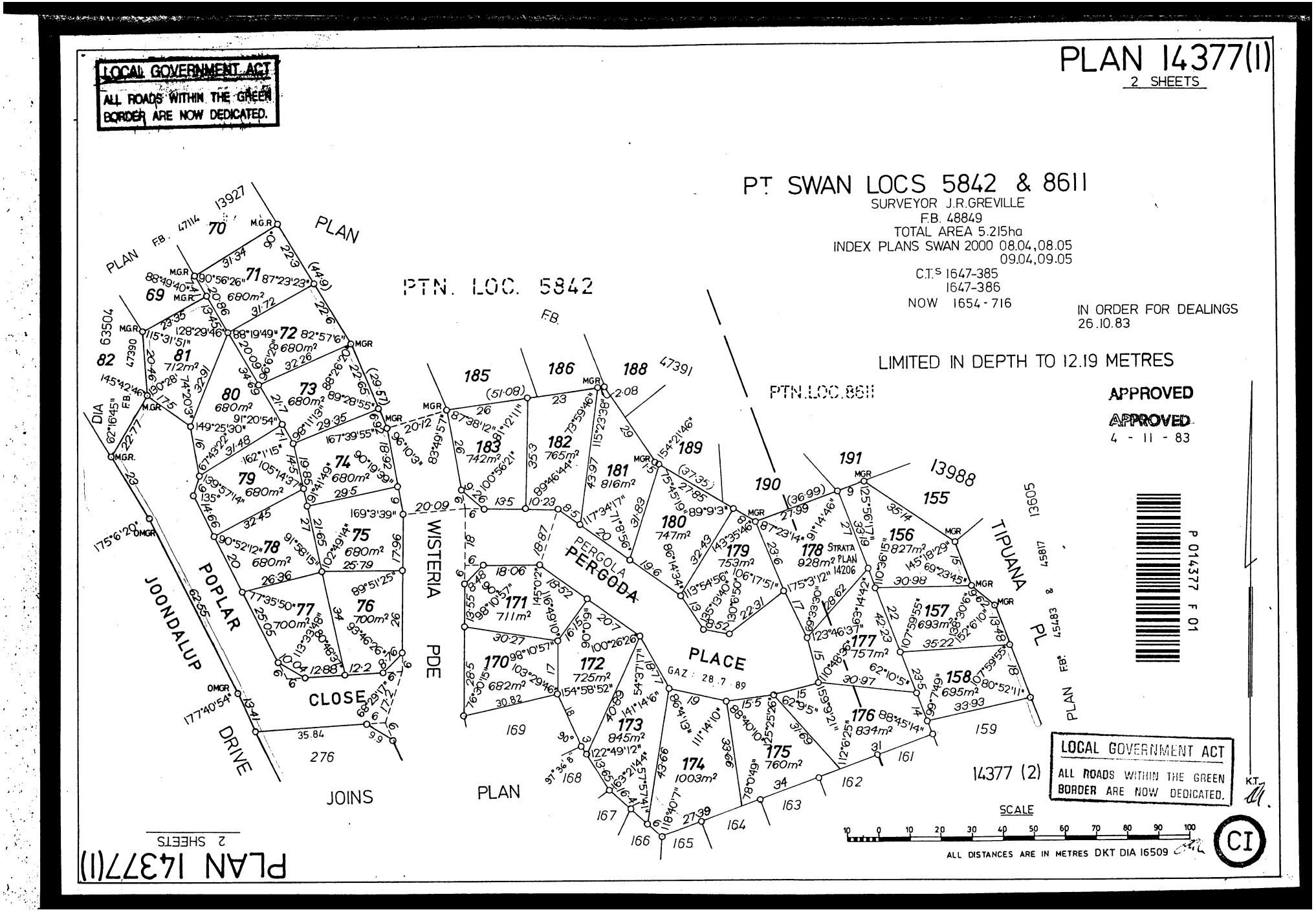

LANDGATE COPY OF ORIGINAL NOT TO SCALE 29/10/2026 04:12 PM Request number: 70588033
Landgate
www.landgate.wa.gov.au

LANDGATE COPY OF ORIGINAL NOT TO SCALE 29/10/2026 04:12 PM Request number: 70588033

PLAN 14377(2)

2 SHEETS

P 014377 F 02

PT SWAN LOCS 5842 & 8611

SURVEYOR J.R.GREVILLE
F.B. 48849
TOTAL AREA 5.215ha
INDEX PLANS SWAN 2000 08.04, 08.05
09.04, 09.05

LIMITED IN DEPTH TO 12.19 METRES

IN ORDER FOR DEALINGS
26. 10. 83

C.T.s 1647-385
1647-386
NOW 1654-716

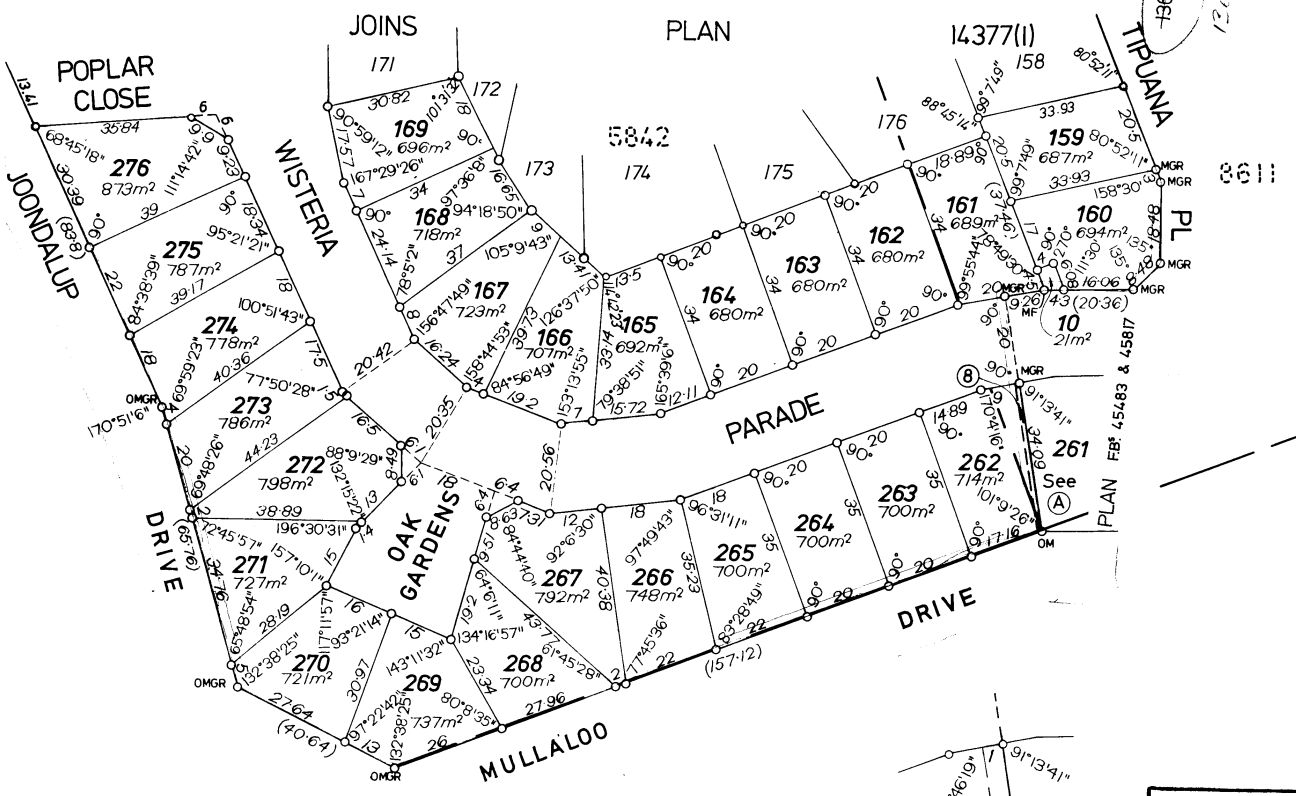

⑧ EASEMENT TO STATE ENERGY COMISSION UNDER REGULATION 8 OF SECTION 27A OF THE T.P. & D. ACT

APPROVED

APPROVED
4 - 11 - 83

LOCAL GOVERNMENT ACT
ALL ROADS WITHIN THE GREEN BORDER ARE NOW DEDICATED.

LOCAL GOVERNMENT ACT
ALL ROADS WITHIN THE GREEN BORDER ARE NOW DEDICATED.

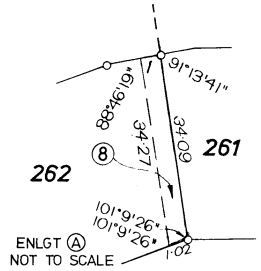

SCALE
10 0 10 20 30 40 50 60 70 80 90 100
ALL DISTANCES ARE IN METRES DKT DIA 16509

CI

PLAN 14377(2)
2 SHEETS

Landgate
www.landgate.wa.gov.au